



Final Recommended Gray Infrastructure Projects

Beargrass Creek Muddy Fork

1. L_MU_MF_154_M_09B_B_A_8 - Clifton Heights Storage Basin

Beargrass Creek South Fork

1. L_SO_MF_108_S_09A_B_A_4 - CSO108 Dam Modification
2. L_SO_MF_093_S_08_A_A_0 - CSO093 Sewer Separation
3. L_SO_MF_018_S_03_A_A_0 - Nightingale Pump Station Replacement
4. L_SO_MF_130_S_09B_A_A_8 - Story Avenue and Spring Street Storage Basin
5. L_SO_MF_092_M_09B_B_D_8 - Logan Street and Breckenridge Street Storage Basin
6. L_SO_MF_097_M_09B_B_D_8 - Calvary/Creekside Storage Basin
7. L_SO_MF_097_M_13_B_A_8 - Beargrass Creek South Fork Parallel Interceptors
8. L_SO_MF_083_M_09B_B_A_8 - Lexington Road and Payne Street Storage Basin

Beargrass Creek Middle Fork

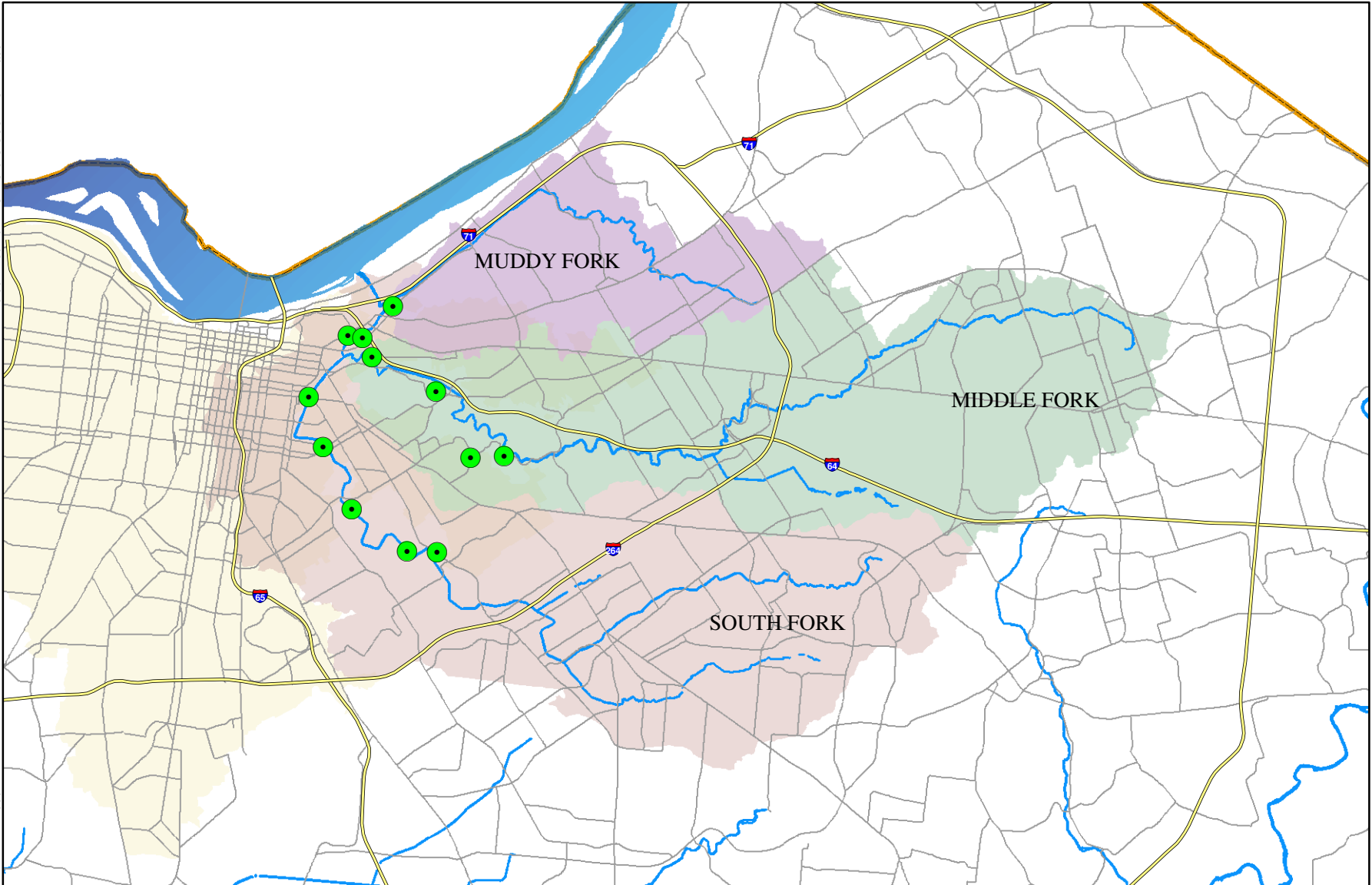
1. L_MI_MF_123_S_08_A_A_0 - CSO123 Downspout Disconnection
2. L_MI_MF_206_S_08_A_A_0 - CSO206 Sewer Separation
3. L_MI_MF_127_M_09B_B_A_8 - I-64 and Grinstead Drive Storage Basin
4. L_MI_MF_140_S_08_A_A_0 - CSO140 Sewer Separation

Ohio River






1. L_OR_MF_172_S_09B_B_A_0 - Adams Street Storage Basin
2. L_OR_MF_020_S_09B_B_A_8 - Story Avenue and Main Street Storage Basin
3. L_OR_MF_015_M_13_B_B_8 - Paddy's Run Wet Weather Treatment Facility
4. L_OR_MF_058_S_08_A_A_0 - CSO058 Sewer Separation
5. L_OR_MF_160_S_08_A_A_0 - CSO160 Sewer Separation
6. L_OR_MF_190_S_09B_B_A_8 - 18th Street and Northwestern Pky Storage Basin
7. L_OR_MF_211_M_13_B_A_8 - Algonquin Parkway Storage Basin
8. L_OR_MF_105_M_13_B_A_0 - Southwestern Parkway Storage Basin
9. L_OR_MF_019_S_13_B_A_8 - Portland Wharf Storage Basin
10. L_OR_MF_155_M_09B_B_B_4 - 13th Street and Rowan Street Storage Basin

PATH: I:\ville-jeff.Msd\1077\STD\GIS\CSO-LTCP-Phase-1\MXD

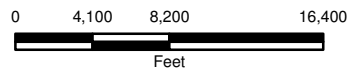
DATE: MAY 2009



LEGEND

-  Final Recommended Projects
-  MIDDLE FORK BEARGRASS CREEK
-  MUDDY FORK BEARGRASS CREEK
-  SOUTH FORK BEARGRASS CREEK
-  CSO General Boundary

**FINAL RECOMMENDED
PROJECTS IN
BEARGRASS CREEK WATERSHED**



PATH: I:\Lville-Jeff-Msd-10777\STD\GIS\CSO-LTOP-Phase-1\MXD

DATE: MAY 2009



LEGEND

- Final Recommended Projects
- CITY/OHIO RIVER
- CSO General Boundary

**FINAL RECOMMENDED
PROJECTS IN
OHIO RIVER WATERSHED**

